

A CENTURY OF PROGRESS

58

# BUS SERVICE WITHIN THE GROUNDS



WORLD'S FAIR

# GREYHOUND *Lines*



# THE FIRST TH

The first thing to do at the Fair is to get your bearings!


A Century of Progress Exposition covers three solid miles of lakefront, plus the island across the lagoons. It's a whole world packed with thrills! When you step inside the Fair Grounds you'll be bewildered by the million things there are to see.

If you want to be sure of seeing the right things, you *must* get a general idea of the whole Fair **FIRST**. If you start out haphazard, following every attraction of the moment, you'll waste your days and go home without seeing the features you would have enjoyed most.

The thing to do is to take a Greyhound Sightseeing Tour of the Fair Grounds *first*. Then go back and see the exhibits you're interested in.

The Greyhound Sightseeing Tour will give you a complete view of the entire Fair Grounds, from end to end.

Starting at the North Entrance, on 12th Street, the Greyhound Sightseeing route travels right down the Main Promenade, to the South Entrance. The buses



## Two Kinds of Service Within the Grounds— By GREYHOUND BUS

World's Fair Greyhound Lines is the **ONLY** land transportation system within the World's Fair Grounds. All automobiles and other vehicles are barred.

Sixty specially-designed Greyhound coaches cover the Fair completely, giving **TWO** different types of service.

### *Greyhound Rapid Transit System:*

A regular bus system, with buses running every half-minute to three minutes, stopping at designated stations. One line covers the Mainland from end to end running on a special Rapid Transit Highway which passes close to all Fair Buildings and is kept clear of pedestrians.

A separate Rapid Transit line serves Northerly Island, starting on the Mainland near the North Entrance, traversing the entire Island and re-crossing to the Mainland at 23d Street.

The fare is Ten Cents a ride.

### *Greyhound Sightseeing Service:*

A complete tour of the entire Grounds, with guide and lecturer. The **BEST** way to see the whole Fair in a short time. For details, see inside pages.

# THE FIRST THING TO DO AT THE FAIR

The first thing to do at the Fair is to get your bearings!

A Century of Progress Exposition covers three solid miles of lakefront, plus the island across the lagoons. It's a whole world packed with thrills! When you step inside the Fair Grounds you'll be bewildered by the million things there are to see.

If you want to be sure of seeing the right things, you *must* get a general idea of the whole Fair **FIRST**. If you start out haphazard, following every attraction of the moment, you'll waste your days and go home without seeing the features you would have enjoyed most.

The thing to do is to take a Greyhound Sightseeing Tour of the Fair Grounds *first*. Then go back and see the exhibits you're interested in.

The Greyhound Sightseeing Tour will give you a complete view of the entire Fair Grounds, from end to end.

Starting at the North Entrance, on 12th Street, the Greyhound Sightseeing route travels right down the Main Promenade, to the South Entrance. The buses

double back on the same route as far as the 23d Street bridge. Here they cross over the South Lagoon, traverse North-erly Island, and finally cross back over the Planetarium bridge to the starting point at the North Entrance.

On their route, the buses pass every important building, exhibit, amusement and show in the Fair.

A trained guide-lecturer tells you all about each exhibit as you pass it. At points of particular interest, buses come to a stop while the guide points out and explains unique features. The lecturers are all college men, fully informed about the Fair and everything in it. To avoid too many interruptions, sightseers may board buses only at a few points.



Buses roll along about 5 miles per hour, so you have plenty of time to see everything, and bus seats are arranged in a double row, back to back along the coach, so everybody faces outward and all can see clearly.

The Greyhound Sightseeing Tour and Lecture lasts about an hour. It shows you everything there is to see at the Fair. It's the best introduction


you could possibly have to the greatest World's Fair in history—

*and the cost is only Fifty Cents!*

Sightseeing trips will operate every day, except when unusually large crowds on the Main Promenade make it physically impossible to run coaches.

The Greyhound Sightseeing Tours are entirely separate from the Greyhound Rapid Transit System. Rapid Transit buses give regular bus service throughout the Grounds.

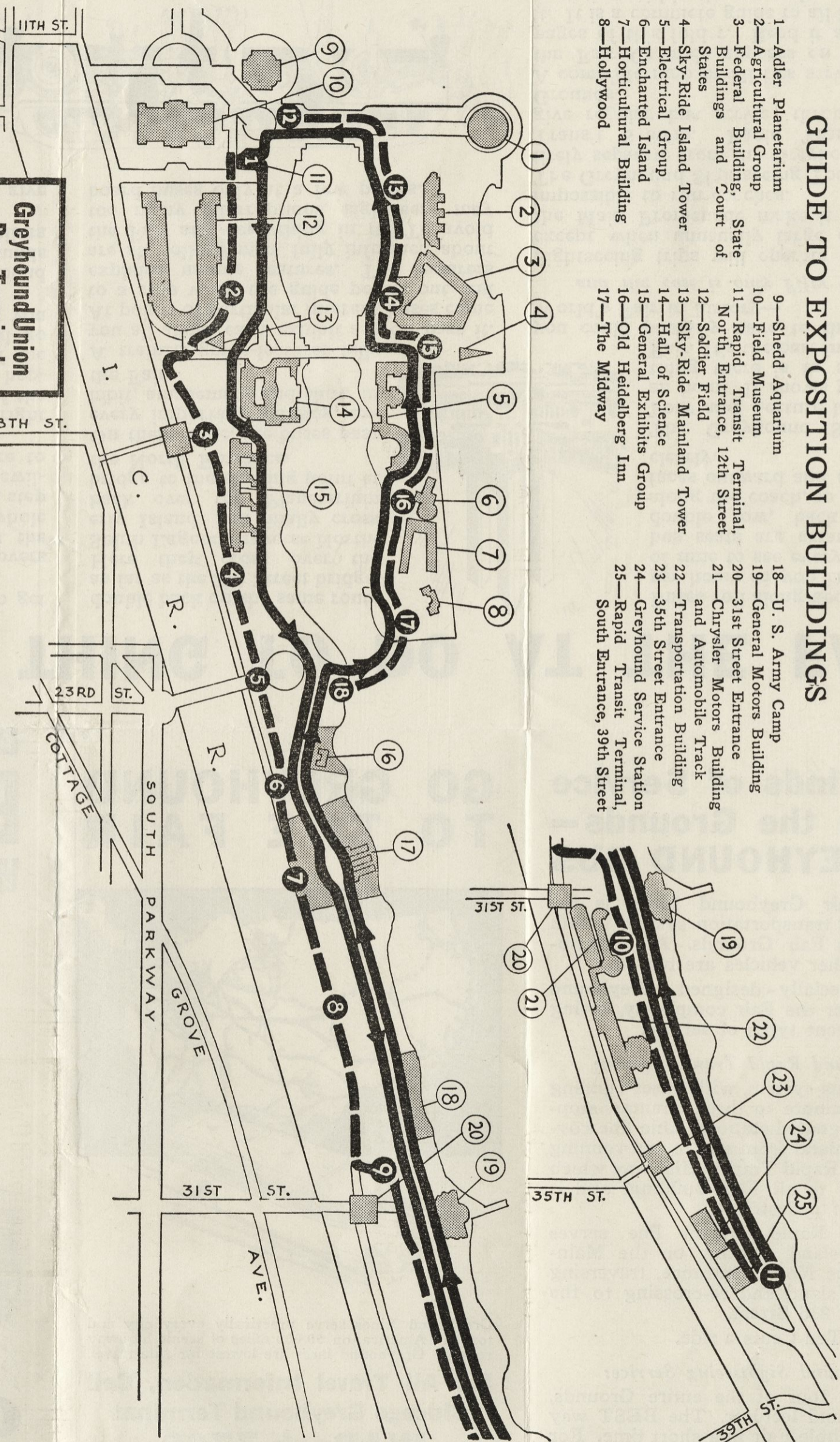
A complete map of all bus service within the Fair Grounds appears on the inside pages of this folder. Read it and **SAVE** it. It is a complete guide to all land transportation within the grounds.



# SAVE THIS MAP! IT IS A COMPLETE GUIDE TO ALL LAND TRANSPORTATION WITHIN THE GROUNDS OF A CENTURY OF PROGRESS

## GUIDE TO EXPOSITION BUILDINGS

- |   |  |  |
|---|--|--|
| 1—Adler Planetarium                                     | 9—Shedd Aquarium                                       | 18—U. S. Army Camp                                     |
| 2—Agricultural Group                                    | 10—Field Museum  | 19—General Motors Building                             |
| 3—Federal Building, State Buildings and Court of States | 11—Rapid Transit Terminal, North Entrance, 12th Street | 20—31st Street Entrance                                |
| 4—Sky-Ride Island Tower                                 | 12—Soldier Field                                       | 21—Chrysler Motors Building and Automobile Track       |
| 5—Electrical Group                                      | 13—Sky-Ride Mainland Tower                             | 22—Transportation Building                             |
| 6—Enchanted Island                                      | 14—Hall of Science                                     | 23—35th Street Entrance                                |
| 7—Horticultural Building                                | 15—General Exhibits Group                              | 24—Greyhound Service Station                           |
| 8—Hollywood   | 16—Old Heidelberg Inn                                  | 25—Rapid Transit Terminal, South Entrance, 39th Street |
|   | 17—The Midway  |  |



## Locations of Bus Stops—Greyhound Rapid Transit System

### MAINLAND LINE

- STOP No. 1—Rapid Transit Terminal at North Entrance, 12th Street.
- STOP No. 2—Sky Ride, Mainland tower.
- STOP No. 3—Hall of Science—near 18th Street entrance to Fair Grounds.
- STOP No. 4—At South end of General Exhibits Group,
- STOP No. 5—23d Street Entrance to the Fair Grounds.


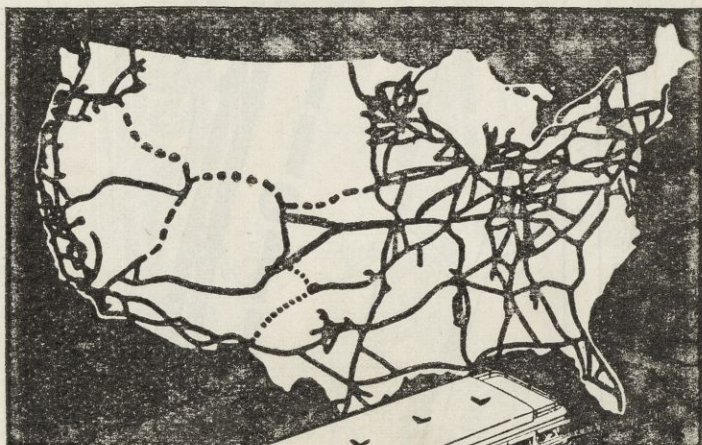
- STOP No. 6—North Midway, just South of Old Heidelberg Inn.
- STOP No. 7—Center Midway — across Main Promenade from Flying Turns.
- STOP No. 8—Center of Model Home exhibits, Home and Industrial Arts group.
- STOP No. 9—Maya Temple—junction Main Promenade and Rapid Transit Highway, in front of Maya Temple.
- STOP No. 10—Chrysler Motors Bldg., across Main Promenade from General Motors Building.

- STOP No. 11—Rapid Transit Terminal at South entrance, 39th Street.
- ISLAND LINE
- STOP No. 12—Mainland end of Planetarium Bridge.
- STOP No. 13—Agricultural Group.
- STOP No. 14—U. S. Government Bldg.
- STOP No. 15—Social Science Hall.
- STOP No. 16—Enchanted Island.
- STOP No. 17—Island end of 23rd St. Bridge, near Spoons Theatre.
- STOP No. 18—Mainland end of 23rd St. Bridge.

- Greyhound Sightseeing Route
- Greyhound Rapid Transit System
- Bus Stop—Rapid Transit System
- Important Exposition Buildings

FARES: Greyhound Rapid Transit System, 10 cents a ride. Complete Sightseeing tour, 50 cents.

# GO GREYHOUND TO THE FAIR



Greyhound Lines serve practically every city and town in America, on 50,000 miles of scenic highway routes. Greyhound fares are lowest for safe travel.

**For All Travel Information, Call  
Chicago Greyhound Terminal  
WABash 7700**